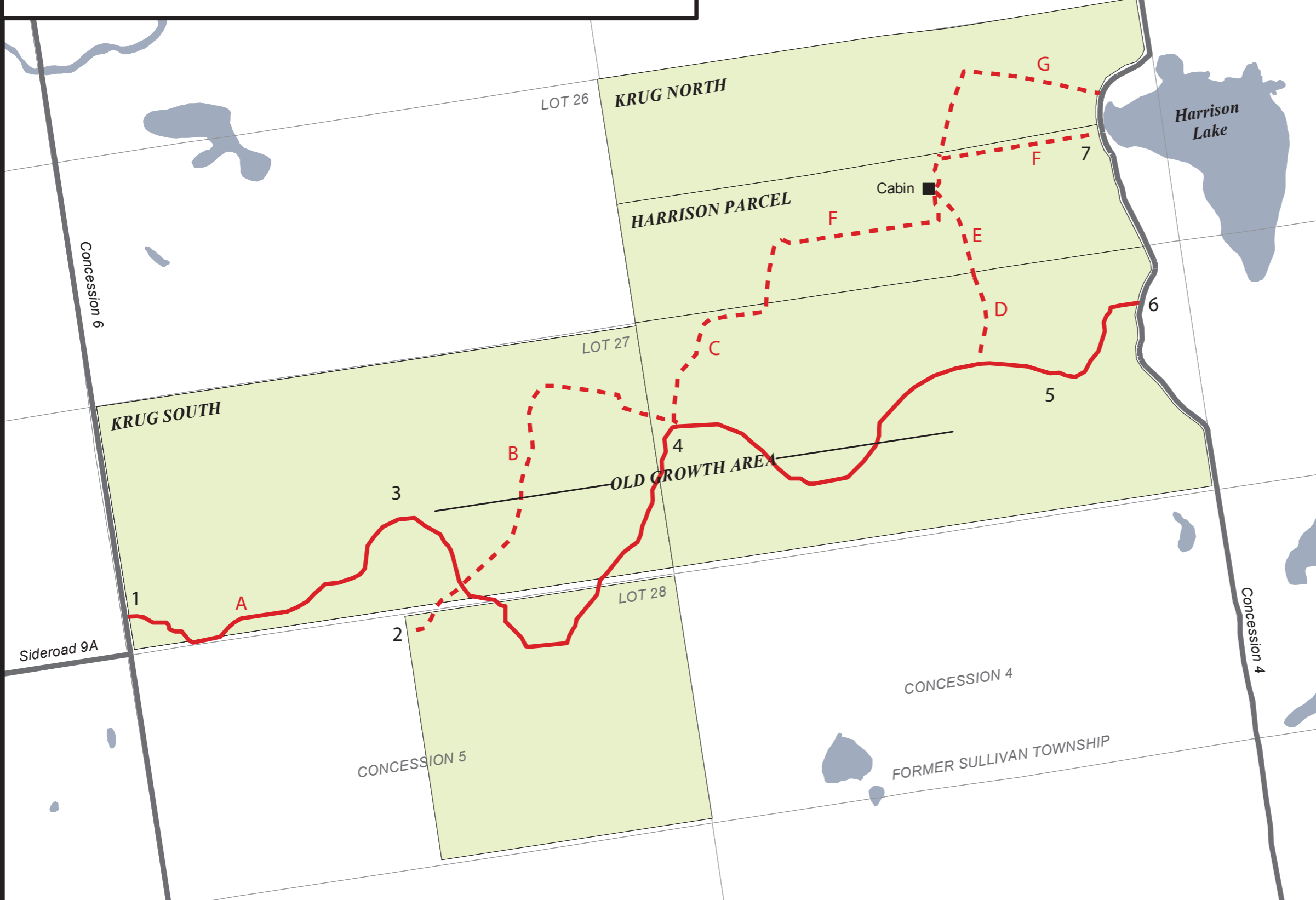
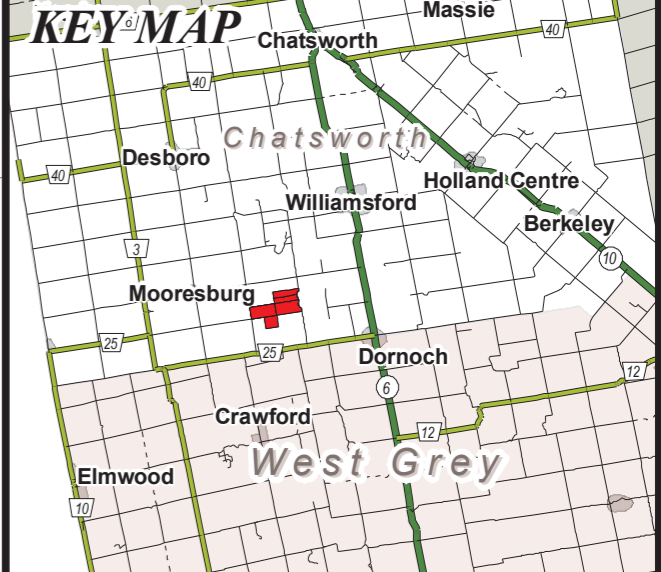



KINGHURST FOREST NATURE RESERVE

Ontario Nature



REFERENCE POINTS

- You Are Here
- Cabin
- 1 West (main) entrance, parking, memorial plaque, tenant's residence
- 2 Evaporator house
- 3 West boundary of old growth
- 4 Syrup camp ruins
- 5 East boundary of old growth
- 6 East entrance (yellow gate)
- 7 Harrison parcel entrance & parking

TRAILS

- A Main E-W access road
- B Trillium Trail
- C Spring Beauty Trail
- D Trout Lily Trail
- E Barn Ruins Trail
- F Farm Lane Trail
- G Plantation Trail

This map is for illustrative purposes only. Do not rely on this map as being a precise indicator of routes, location of features or surveying purposes. This map may contain cartographical errors or omissions.